




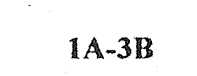



MATCHLINE SEE MAP 3

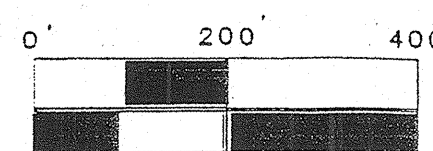

MATCHLINE SEE MAP 1

LEGEND:

-  Vernal Pools (17.72 Acres)
-  Seasonal Wetlands (3.92 Acres)
-  Wet Swales (5.0 Acres)
-  Emergent Marsh (0.62 Acres)
-  Channels (16.57 Acres)
-  Data Points
-  Study Area Boundary

Note: Measurements shown for wet swales and channels represent approximate average width to nearest feet.

**JURISDICTIONAL DELINEATION
FIDDYMENT PROPERTY**



Prepared By: Gibson & Skordal
 2277 Fair Oaks Blvd., Ste. 395
 Sacramento, California 95825
 September 1998
 Revised November 1998

Base Map: Aerial Photograph
 Flown April 1995